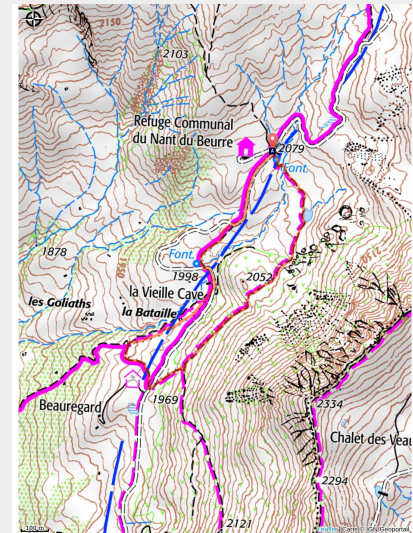


# The Butter Lump (B11)

Beaufortain - LA LECHERE



Vue sur le refuge du Nant du Beurre (CCVA)



## *Stroll around the high Nâves Valley*

L'itinéraire chemine au cœur d'une vallée ouverte et ensoleillée. Dominé par **le Quermoz** (2297m) et **la Pointe de Dzonfié** (2455m), le parcours déroule un panorama exceptionnel sur **la Lauzière, la Vanoise** et plus loin **la Meije**, et **les Ecrins**.

## Useful information

Practice : Walking hike

Duration : 1 h

Length : 2.7 km

Trek ascent : 137 m

Difficulty : Very easy

Type : Loop

Themes : Flora , Refuge, Summit

# Trek

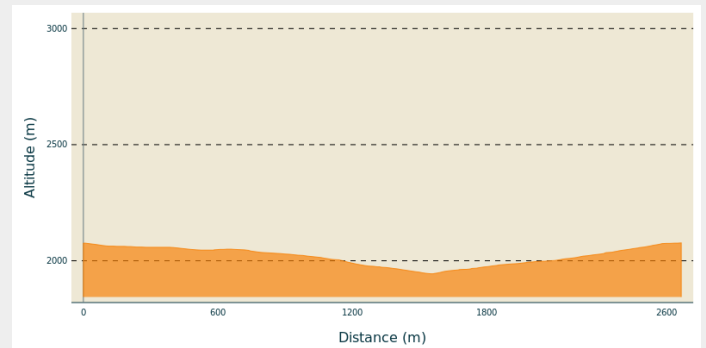
**Departure** : Shelter of Nant du Beurre

**Arrival** : Shelter of Nant du Beurre

**Markings** : ■ PR

**Cities** : 1. LA LECHERE

## Altimetric profile



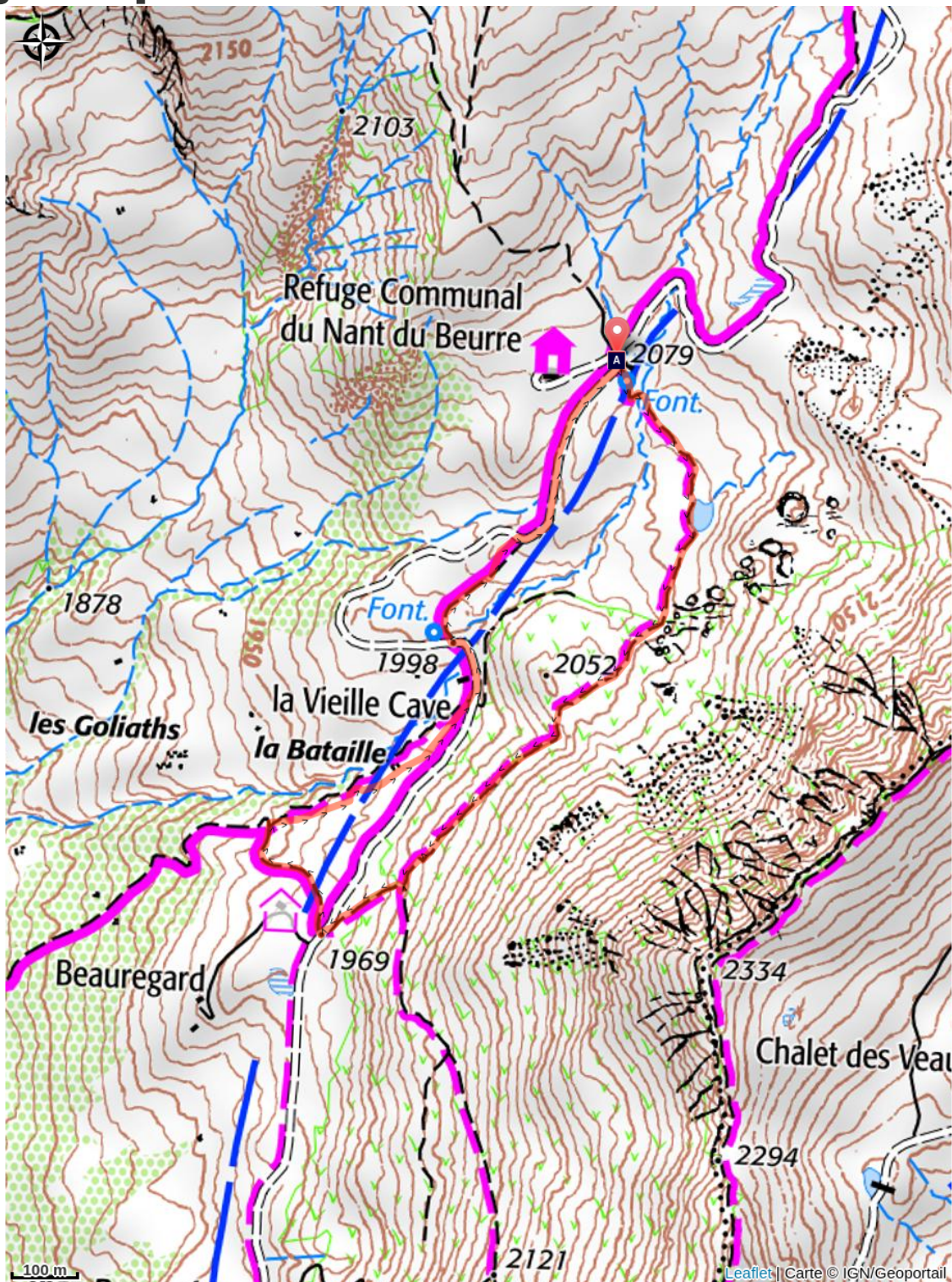
Min elevation 1944 m Max elevation 2077 m

A few hundred meters after leaving the Nant du Beurre refuge, a small clear mountain lake emerges at the foot of the Dzonfié (2 455 m), highest peak of the Nâves Valley.

From there on, follow a balcony path brimming with Ericaceae flowers (rhododendrons, blueberries...) which offers a great variety of colours. Then go downhill towards the Beaugard Chalet (1 969 m), and take the Grand Tour de Tarentaise path followed by the Tour de Beaufortain variant to loop back up with the Nant du Beurre refuge.



# On your path...



 Nant du Beurre Refuge (A)

# All useful information

## **Advices**

This loop can be done by all hikers including active families with children as it presents no major difficulties.

## **How to come ?**

### Access

From Albertville, follow the N90, take exit 37 towards La Léchère and continue on the D990. After the Carbone Savoie factory, take a left turn on 'rue de la Digarde'. Go through Petit Cœur and keep on the D93 to Nâves. Go through Nâves until arriving at the Tovet car park.

From Moutiers, follow the N90 and take exit 37 towards Petit Cœur. Go through the hamlet and keep on the D93 to Nâves. Go through Nâves until arriving at the Tovet car park.

### Advised parking

Tovet car park, then walk up to the Nant du Beurre refuge

## **Information desks**

### **Office de Tourisme de Valmorel et des Vallées d'Aigueblanche**

Bourg Morel, 73260 Valmorel

info@valmorel.com

Tel : 04 79 09 85 55

<https://www.valmorel.com>

# On your path...

---



## Nant du Beurre Refuge (A)

This refuge is staffed and serves refreshments, so treat yourself to a break on arrival! The stunning view from outside takes in La Lauzière, Le Cheval Noir and the Vanoise peaks with, in the background, La Meige and Les Ecrins mountain range. Marmots are commonly sighted around here and, if you're lucky, you might even spot a Golden Eagle!

Attribution : 3LBI