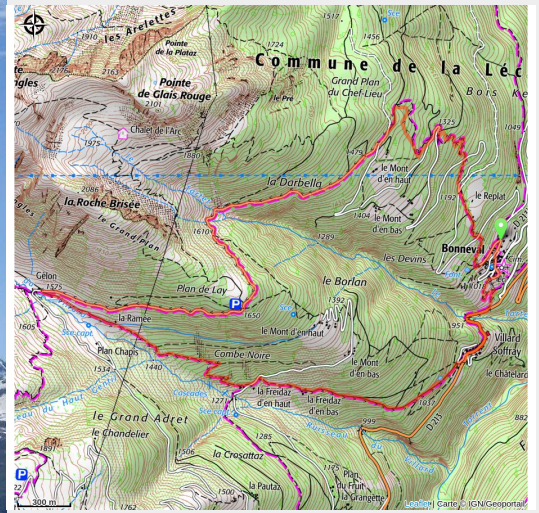


Loop of Bonneval (B2)

Lauzière - BONNEVAL-TARENTEAISE



From the hamlets of the Eau Rousse Valley to the high mountain environment of the Lauzière Massif.

Useful information

Practice : Walking hike

Duration : 5 h

Length : 9.9 km

Trek ascent : 733 m

Difficulty : Difficult

Type : Loop

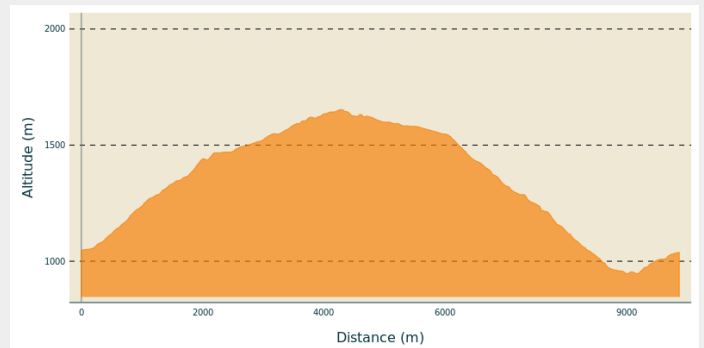
Trek

Departure : Bonneval, church

Arrival : Bonneval, church

Cities : 1. BONNEVAL-TARENTEISE

Altimetric profile



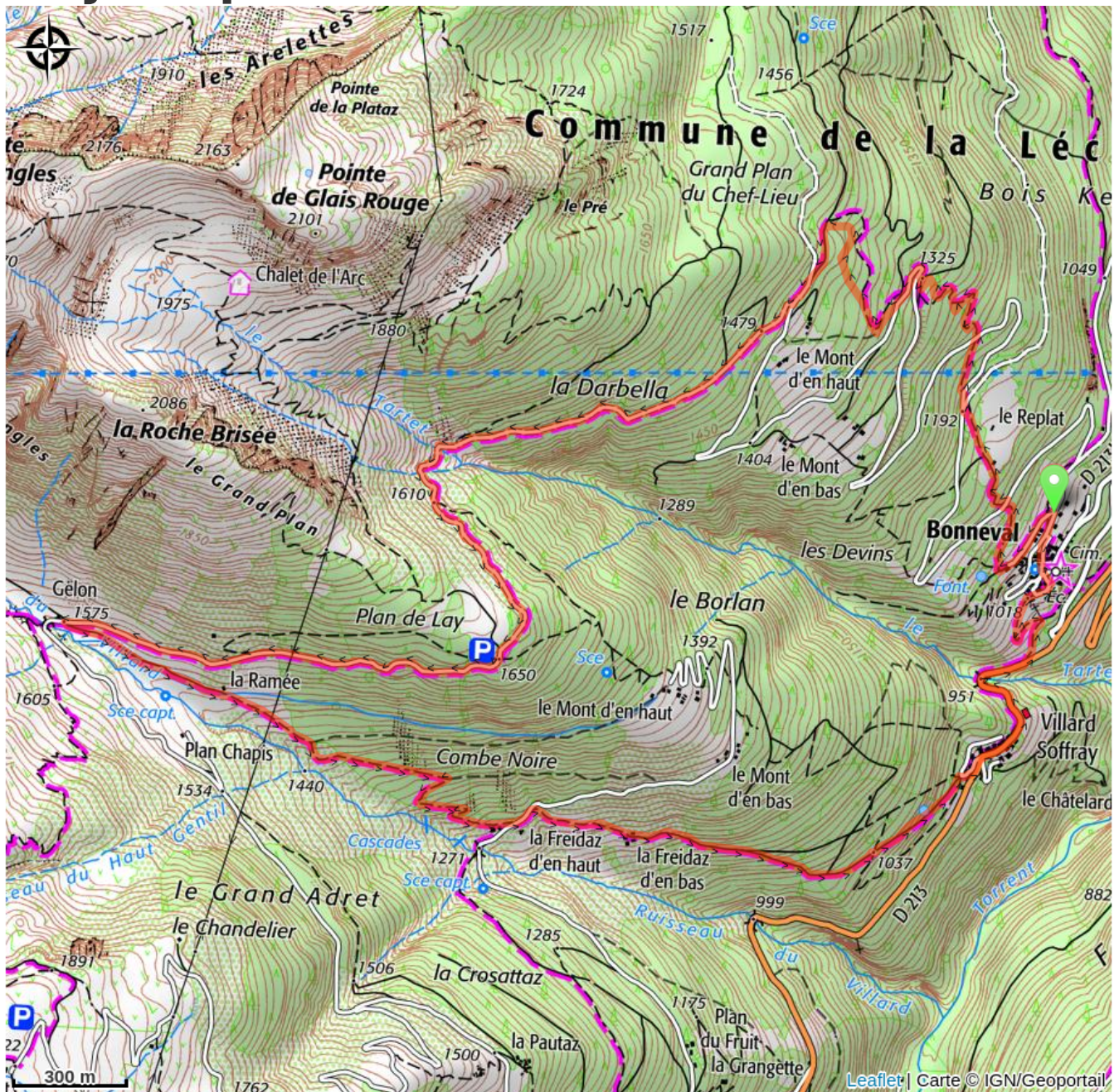
Min elevation 946 m Max elevation 1653 m

From the car park, go through the village by passing in front of the Eau Rousse hostel and take a left right after. Continue on the forest path which sometimes cuts across the road which leads to the 'Mont d'en Haut'.

The balcony road then takes you to the 'Plan de Lay' and the Gelon Bridge which passes over the Tartet River. At this point, the forest turns into prairies and high altitude alpine pastures. Go gently down to the Gelon Bridge which passes over the Villard Stream.

Join up with the Villard Soffray hamlet by going through the Ramée. Once at Villard Soffray, follow along the main road, cross the bridge above the Tartet and, a few meters further on, take the path which joins back up with Bonneval's church.

On your path...



All useful information

How to come ?

Access

Depuis Albertville, RN90 (sortie 36), D990 (traversée de Feissons-sur-Isère) puis à gauche sur D66 (vers Pussy/Bonneval/Celliers). Prendre à droite sur D213 et continuer sur la route de montagne jusqu'à la sortie de Bonneval.

Depuis Moûtiers, RN90 (sortie 36), prendre à gauche sur D990 puis encore à gauche sur D66 (vers Pussy/Bonneval/Celliers). Prendre à droite sur D213 et continuer sur la route de montagne jusqu'à la sortie de Bonneval.

Advised parking

Bonneval, church