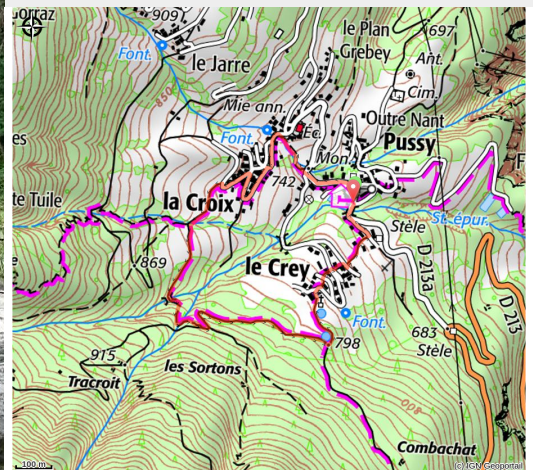


The Puceronne (B4)

Lauzière - LA LECHERE



(ccva)



Take a stroll through the hamlets of La Léchère.

Useful information

Practice : Walking hike

Duration : 1 h

Length : 2.5 km

Trek ascent : 134 m

Difficulty : Very easy

Type : Loop

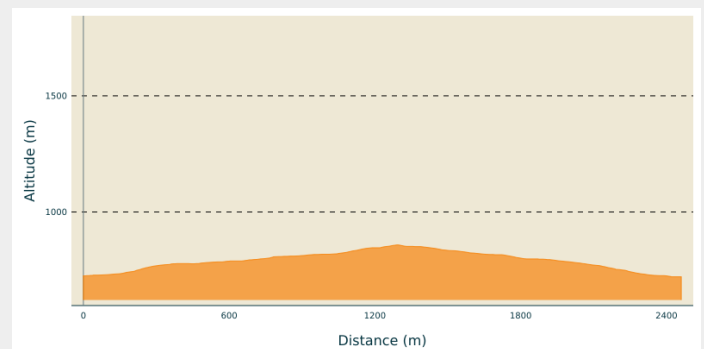
Trek

Departure : Pussy, village centre

Arrival : Pussy, village centre

Cities : 1. LA LECHERE

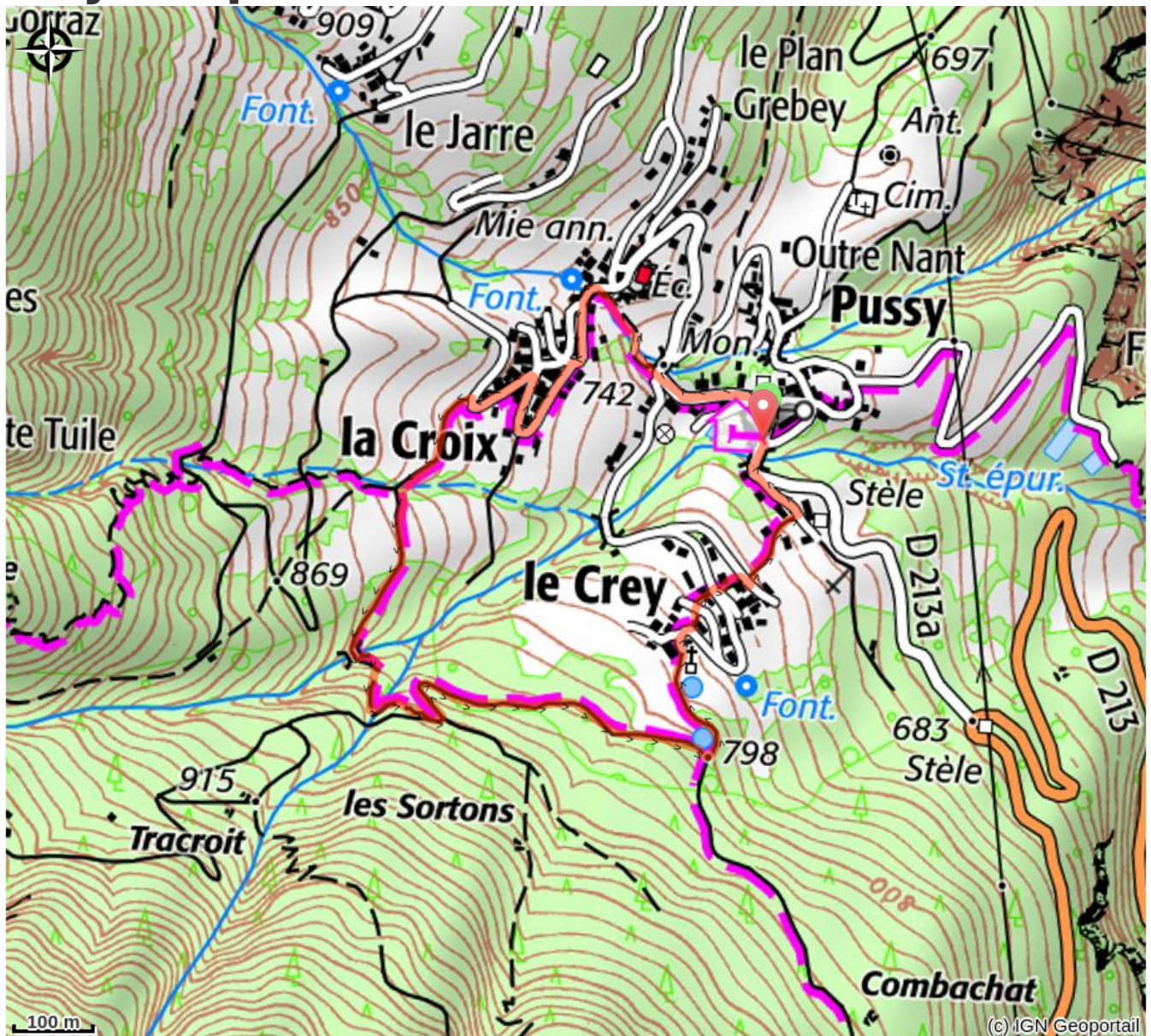
Altimetric profile



Min elevation 721 m Max elevation 858 m

Starting from the village centre, go uphill through the hamlet on the road and then on a path which crosses the Clef (Key) Torrent to reach Pravis. The third hamlet to pass through is La Croix. On the way out, a small forest path leads to a bridge which will take you over the Pussy Torrent. Make your way back down to the Crey and take the little passages through the typical alpine houses to re-join the starting point at Pussy.

On your path...



All useful information

How to come ?

Access

From Albertville, RN90 (exit 36), D990 (through Feissons-sur-Isère) then take a left on D66 (towards Pussy/Bonneval/Celliers). Take a right on D213 and continue on the mountain road up to the exit for Pussy.

From Moûtiers, RN90 (exit 36), take a left on D990 and another left on D66 (towards Pussy/Bonneval/Celliers). Take a right on D213 and continue on the mountain road up to the exit for Pussy.

Advised parking

Pussy, car park after the bridge that crosses the Pussy Torrent