




The Puceronne (B4)

Lauzière - LA LECHERE

(ccva)



Take a stroll through the hamlets of La Léchère.

Useful information

Practice : Walking hike

Duration : 1 h

Length : 2.5 km

Trek ascent : 134 m

Difficulty : Very easy

Type : Loop

Accessibility : Chien autorisé

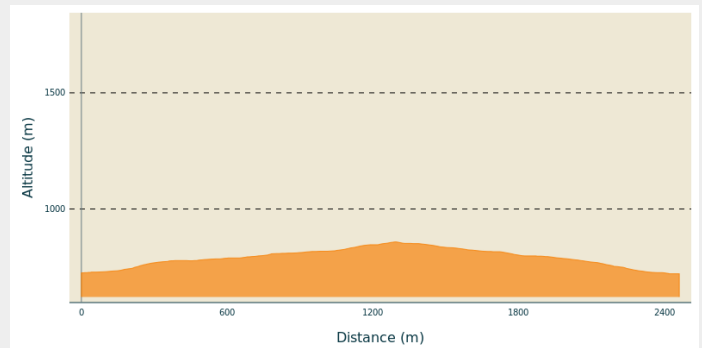
Trek

Departure : Pussy, village centre

Arrival : Pussy, village centre

Cities : 1. LA LECHERE

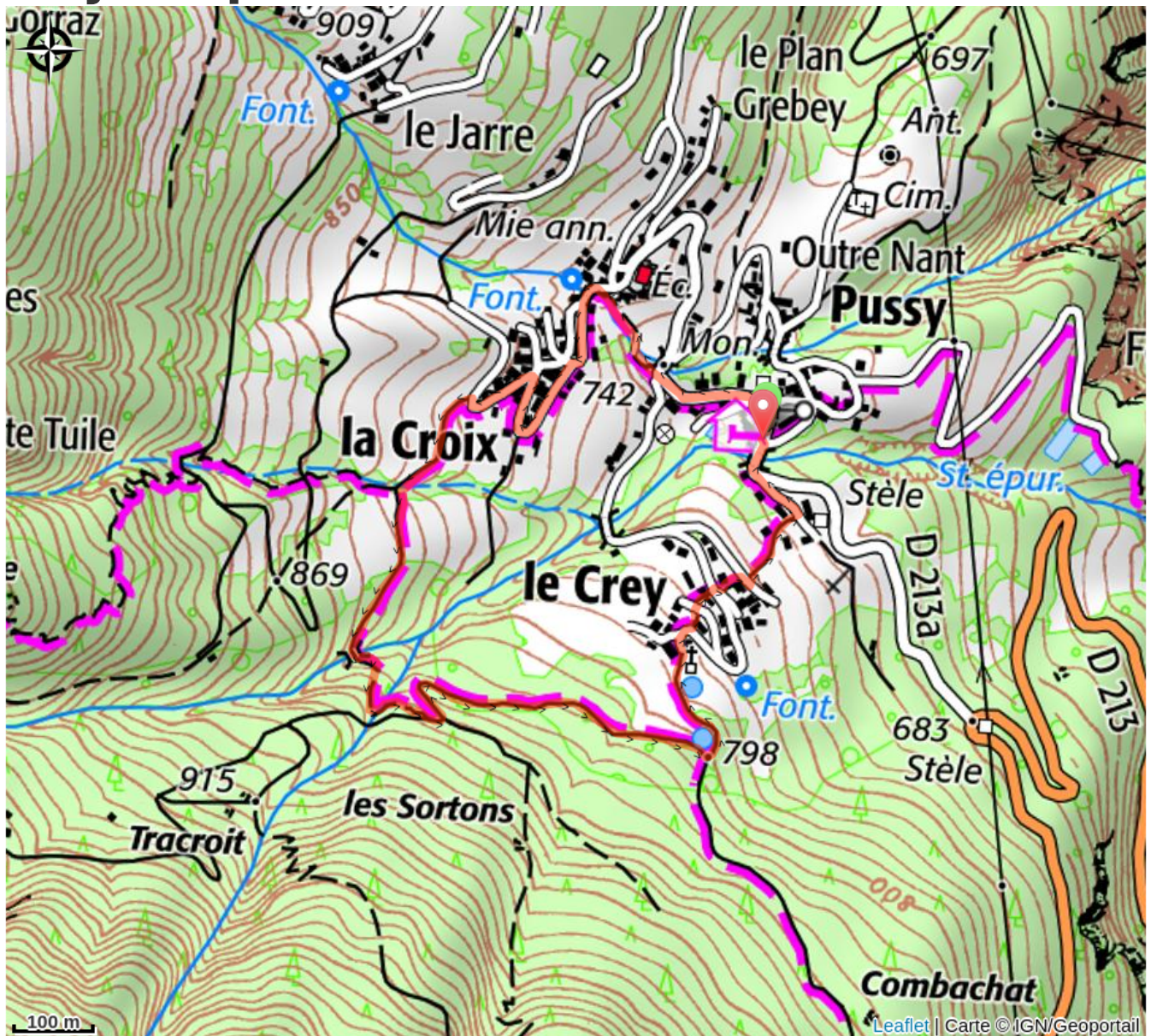
Altimetric profile



Min elevation 721 m Max elevation 858 m

Starting from the village centre, go uphill through the hamlet on the road and then on a path which crosses the Clef (Key) Torrent to reach Pravis. The third hamlet to pass through is La Croix. On the way out, a small forest path leads to a bridge which will take you over the Pussy Torrent. Make your way back down to the Crey and take the little passages through the typical alpine houses to re-join the starting point at Pussy.

On your path...



All useful information

How to come ?

Access

From Albertville, RN90 (exit 36), D990 (through Feissons-sur-Isère) then take a left on D66 (towards Pussy/Bonneval/Celliers). Take a right on D213 and continue on the mountain road up to the exit for Pussy.

From Moûtiers, RN90 (exit 36), take a left on D990 and another left on D66 (towards Pussy/Bonneval/Celliers). Take a right on D213 and continue on the mountain road up to the exit for Pussy.

Advised parking

Pussy, car park after the bridge that crosses the Pussy Torrent

Accessibility



Chien autorisé