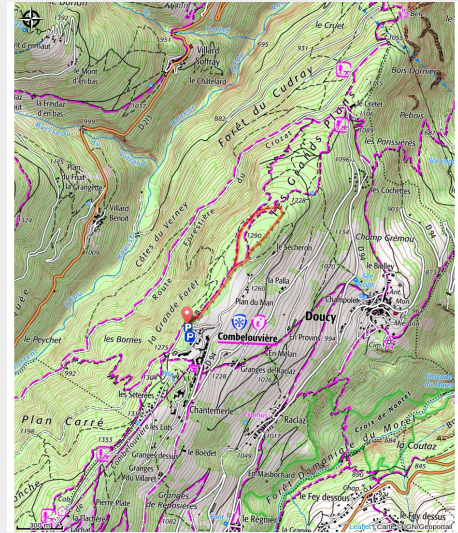


# Gulli trail

Tarentaise - LA LECHERE



(ccva)



*Ideal to discover trail as a family*

## Useful information

---

Practice : Trail

---

Duration : 15 min

---

Length : 2.3 km

---

Trek ascent : 69 m

---

Difficulty : Very easy

---

Type : Loop

---

Themes : Flora , Viewpoint

# Trek

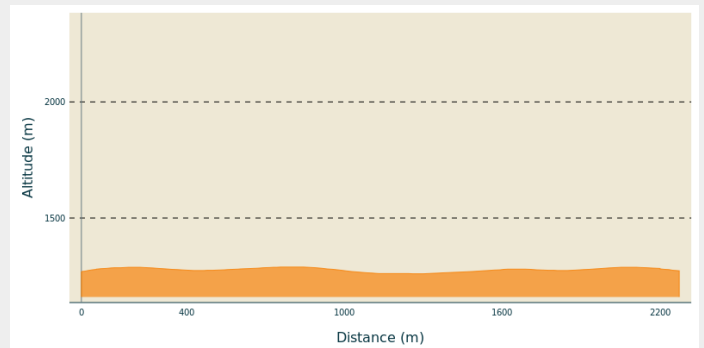
**Departure** : Doucy ski resort, top car park

**Arrival** : Doucy ski resort, top car park

**Markings** : ■ PR

**Cities** : 1. LA LECHERE

## Altimetric profile



Min elevation 1260 m Max elevation 1289 m

The starting point is at the highest car park in Doucy ski resort at the entrance of the “Big” forest.

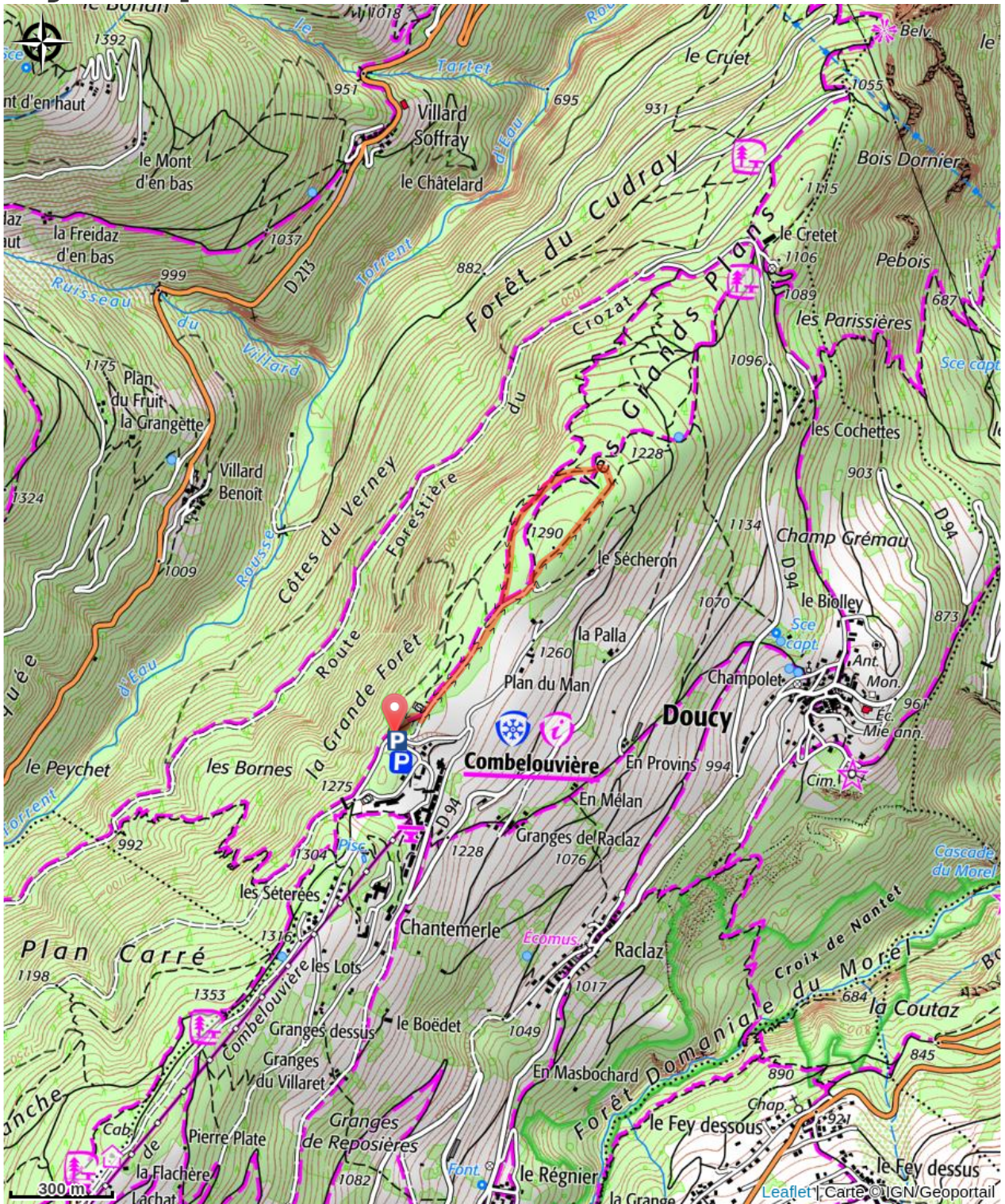
Ready, steady, go... a slightly steep path of 75 meters takes you into the “Grande forêt”.

An easy going track, which becomes the cross-country skiing runway in winter, will take you through your typical alpine forest.

The circuit’s return begins at about 1.2km from the beginning and loops back through the forest, back to the entrance of the woods.



# On your path...





# All useful information

## **Advices**

The way back is ideal to take a few breaks, especially if you're training with children, the aim being to discover trail progressively and enjoyably.

## **How to come ?**

### Access

From Albertville, RN90 (exit 37), RD97 (through La Léchère), then RD94 until Doucy ski resort.

From Moûtiers, RN90 (exit 38), RD92 (through Aigueblanche), then RD94 until Doucy ski resort.

### Advised parking

Doucy ski resort, top car park