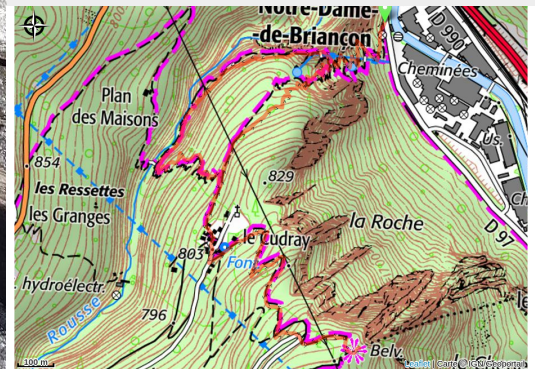


The footbridges of the Eau Rousse (B20)

Vanoise - LA LECHERE



Overlook the industrial and natural heritage of the Valley of the Eau Rousse Torrent.

Useful information

Practice : Walking hike

Duration : 3 h 30

Length : 5.4 km

Trek ascent : 589 m

Difficulty : Easy

Type : Loop

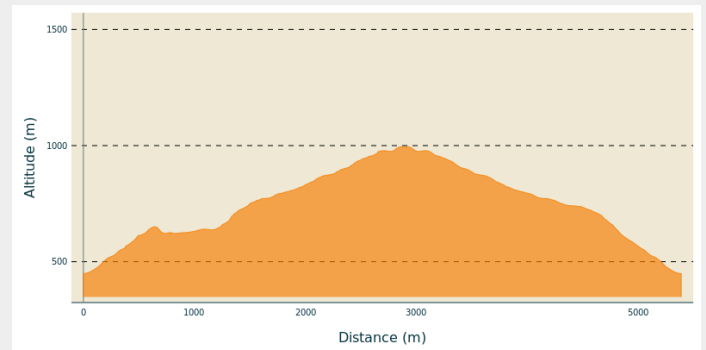
Trek

Departure : Notre-Dame de Briançon, behind the Carbone Savoie factory

Arrival : Notre-Dame de Briançon, behind the Carbone Savoie factory

Cities : 1. LA LECHERE
2. SAINT-OYEN

Altimetric profile

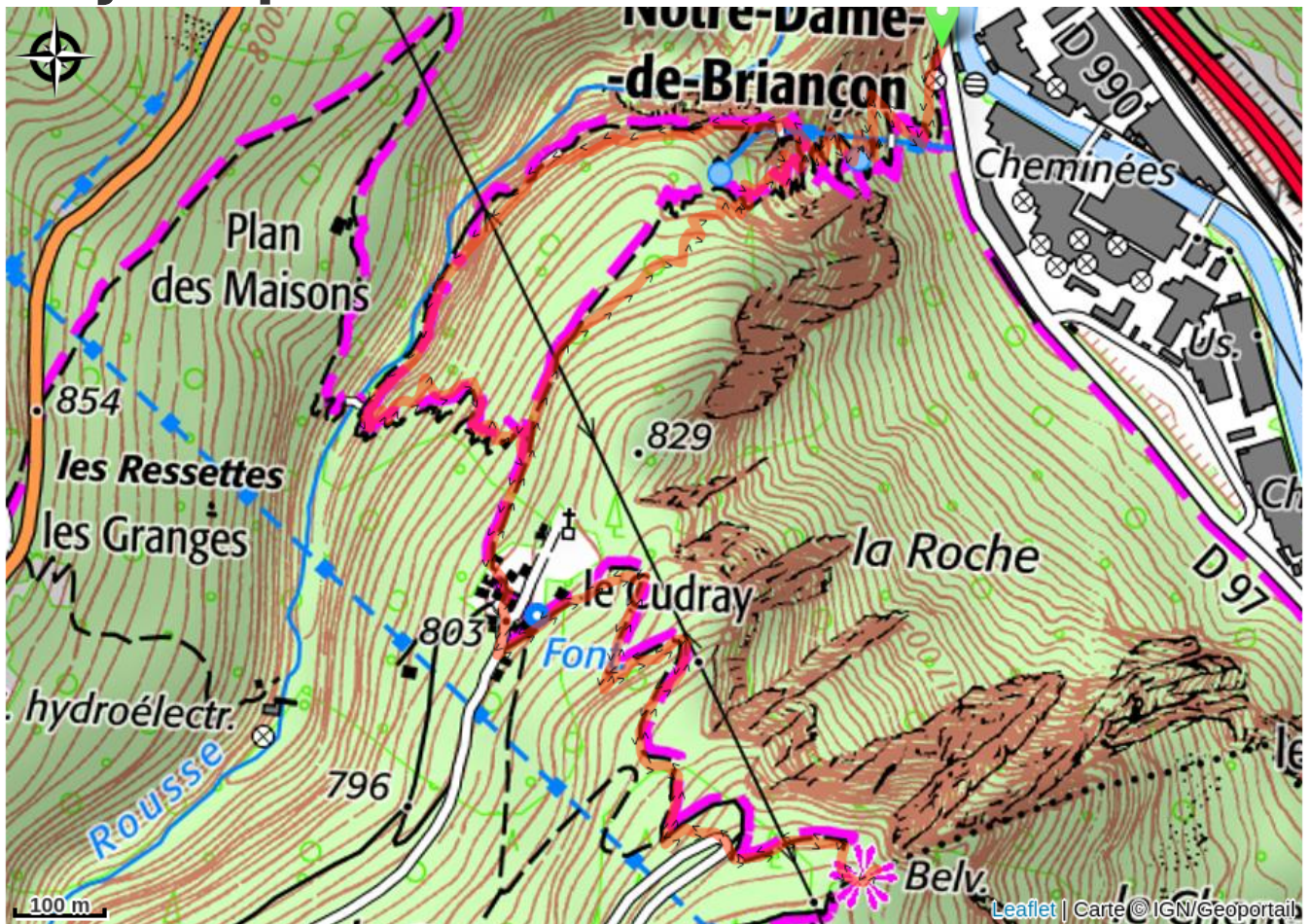


Min elevation 448 m Max elevation 995 m

Climb up the hill and staircases until arriving at a viewpoint overlooking the Eau Rouse Torrent and the Isère River. Several tunnels dug in the rock then follow the river upstream. Once at the bridge which crosses the stream (630 m), take a left turn and head up through the forest until arriving at Cudray. Once through the hamlet, the path goes left and continues through the forest until arriving at the Grand Jet balcony (990 m) where the view stretches out on the north/west part of the Tarentaise Valley.

On the way back, retrace your steps until Cudray and, after the hamlet, go straight on. The path goes down the hill and re-joins the path which was used on the way up.

On your path...



All useful information

Advices

Unadvised for people who have a fear of heights.

How to come ?

Access

From Albertville, take the N90 towards Moûtiers (exit 37 towards N.D. de Briançon) then keep going on the D990. Cross the Isère River at the Notre-Dame de Briançon train station junction by turning left. Keep going on the D97 until arriving behind the Carbone Savoie factory.