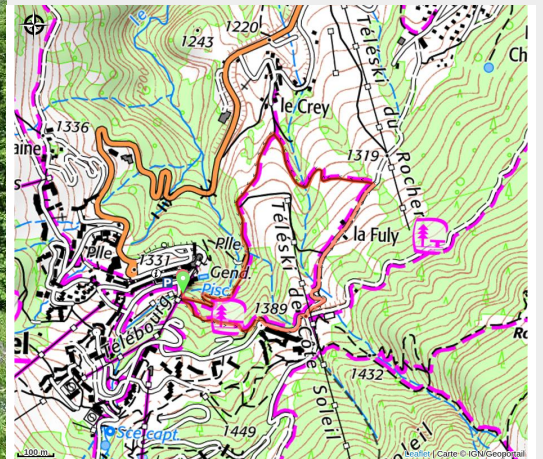


# The Fuly (B24)

Vanoise - LES AVANCHERS-VALMOREL



*Short and easy-going walk, ideal for families to discover Valmorel's prairies and herds.*

## Useful information

Practice : Walking hike

Duration : 45 min

Length : 2.2 km

Trek ascent : 119 m

Difficulty : Very easy

Type : Loop

Themes : Flora , Pastoralism ,  
Viewpoint

# Trek

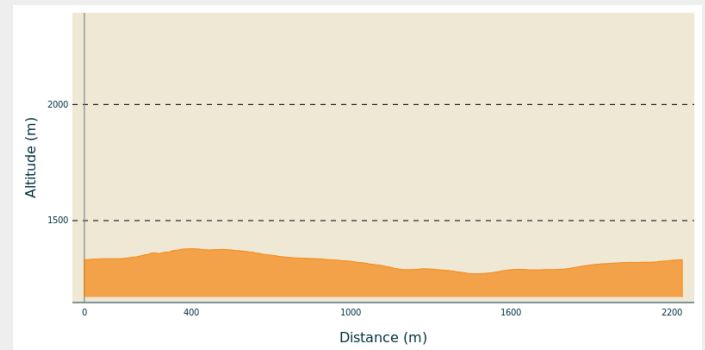
**Departure** : Valmorel, tree-top rope park

**Arrival** : Valmorel, tree-top rope park

**Markings** : ■ PR

**Cities** : 1. LES AVANCHERS-VALMOREL

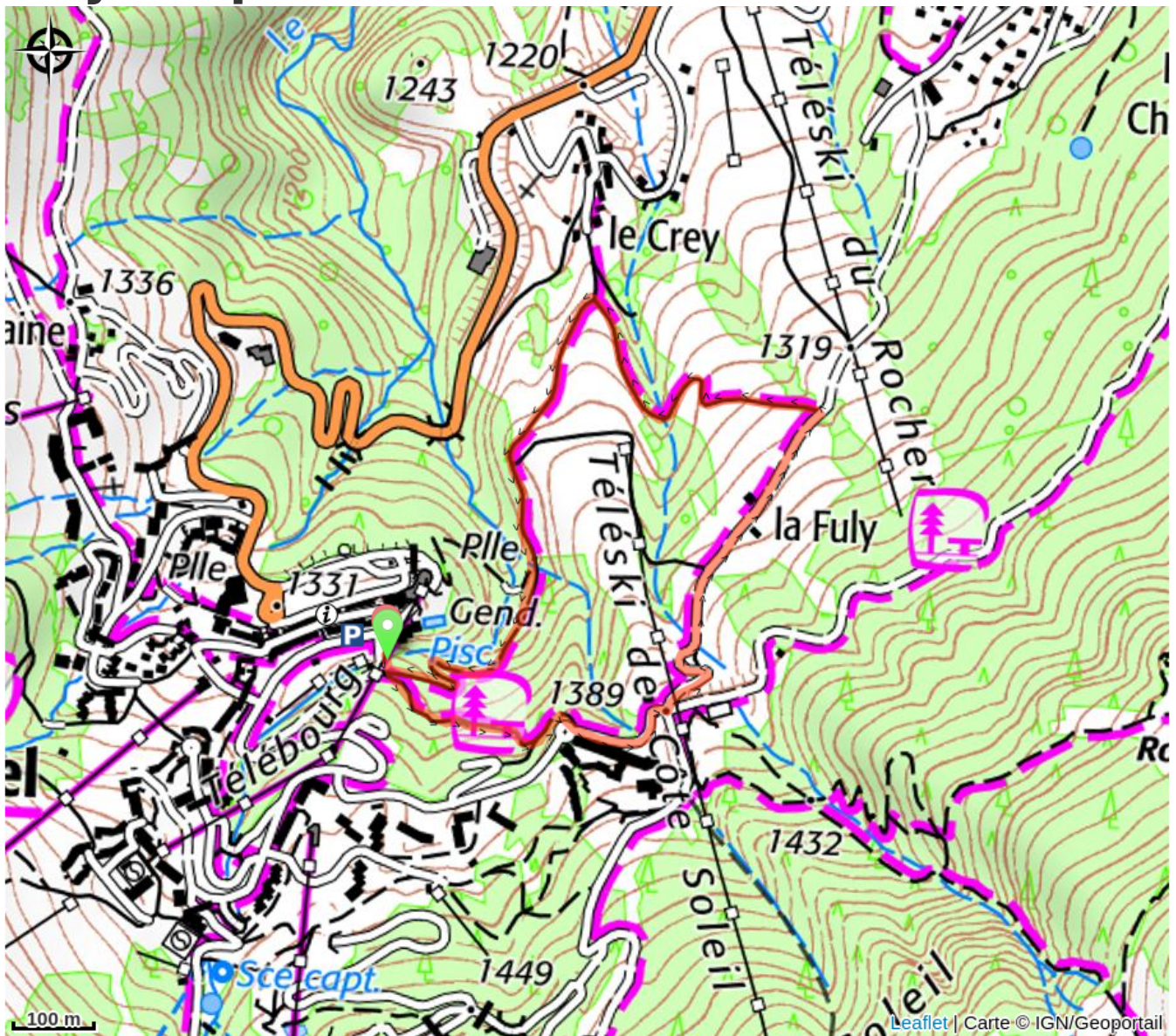
## Altimetric profile



Min elevation 1271 m Max elevation 1379 m

The start of the walk is marked by the tree-top rope park, just across from the Piou-Piou kid's club. A first slight uphill slope runs through the forest which leads to the end of the Crève-Coeur hamlet. Take the small tarred road to the left and cross under the Côte Soleil ski lift further on. Where the paths split up, take the one furthest to the left. After the Fuly farmhouse, take a left turn and walk through the prairies where a cow herd may be grazing, until you reach the tree-top rope park once again.

# On your path...



# All useful information

## **Advices**

Great walk for a view of the Valmorel Valley on a sunny afternoon

## **How to come ?**

### Access

From Albertville, RN90 (exit 37), RD97 (through La Léchère), then RD97A (through Bellecombe) then RD95 until Valmorel

From Moutiers, RN90 (exit 38), RD92 (through Aigueblanche), then RD94 until the roundabout and RD95 until Valmorel

### Advised parking

Valmorel, car parks P4, P5 and P6

## **Information desks**

### **Office de Tourisme de Valmorel et des Vallées d'Aigueblanche**

Bourg Morel, 73260 Valmorel

info@valmorel.com

Tel : 04 79 09 85 55

<https://www.valmorel.com>