




Tour of Lac du Lou

Vanoise - LES BELLEVILLE

Le Lac du Lou (Chloé TARDIVET)



The delightful tranquillity of the mountain lakes is the perfect antidote to the hustle and bustle of human activity .

The convenient and steady path makes up for the difference in height. The soul of the natural site is brought by the calm waters of Lac du Lou.

Useful information

Practice : Walking hike

Duration : 3 h

Length : 6.8 km

Trek ascent : 320 m

Difficulty : Easy

Type : Loop

Themes : Flora , Lake and glacier, Pastoralism

Trek

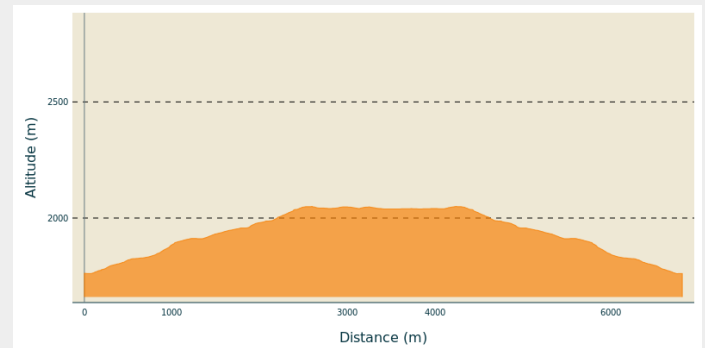
Departure : Plan de l'Eau des Bruyères car park

Arrival : Plan de l'Eau des Bruyères car park

Markings : — PR

Cities : 1. LES BELLEVILLE

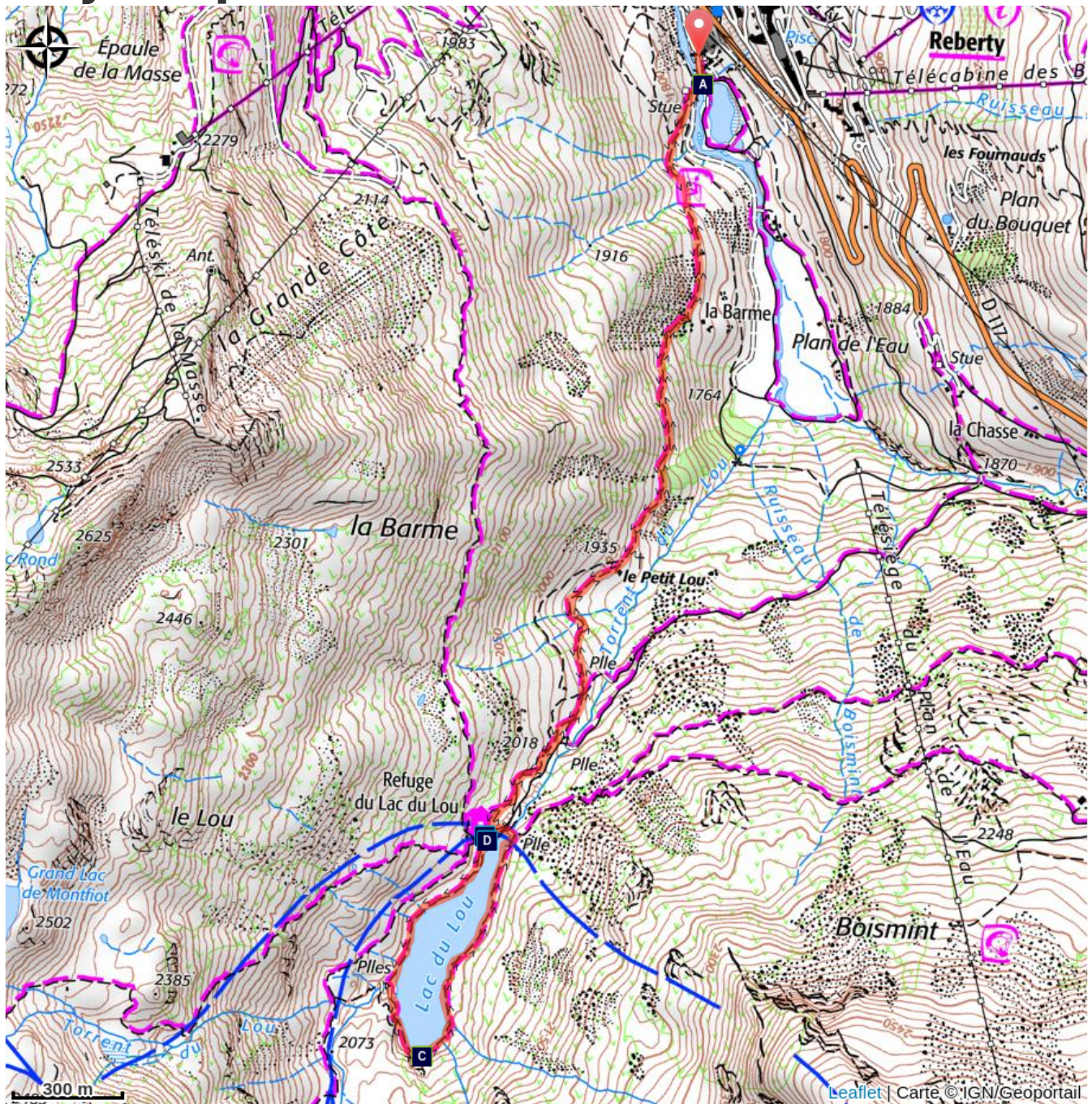
Altimetric profile



Min elevation 1760 m Max elevation 2050 m

From the car park, take the path that rises to the balcony above the Plan de l'Eau and follow it to the Refuge du Lac du Lou (about 1 hour). From the refuge, join the lake edge (2,035m) and take the path that runs to the right. Cross the 'Revers' torrent over the long footbridge. After this, the trail rises on a promontory (belvedere) and then goes back down to the left where it runs once again along the edge of the lake. Continue this way on the bank to then cross the footbridge under the refuge and join the ascent path to the refuge. The car park is only about 1 hour downhill.

On your path...



- Les Bruyères lake (A)
- The common frog (C)

Lac du Lou (B)

All useful information

Advices

Families and individuals who aren't particularly athletic may be content with the return journey to the refuge where they can benefit from the magnificent sight of the lake and the valley.

How to come ?

Transports

Rail connection to Moûtiers. Information: www.voyages-sncf.com. Then transport by coach to Ménuires. Information: www.transavoie.com Free shuttle buses to the "Vallée des Belleville" Information: transdev Savoie. Departure for the hike approximately 1km from the village centre.

Access

From Moutiers take the D117 in the direction of the "Vallée des Belleville". Pass Saint-Jean-de-Belleville, then Saint-Martin-de-Belleville. At the roundabout of Ménuires continue in the direction of Val Thorens. The Plan de l'Eau des Bruyères car park is located approximately 150 m after Lugeland and at the departure of the Bruyères track on the right.

Advised parking

Plan de l'Eau des Bruyères car park

Accessibility

Adapted toilet facilities, comfort walk accessible to those with reduced mobility around Lac des Bruyères

On your path...



Les Bruyères lake (A)

La Bruyère and the wetlands around the lake are exceptional nature spots home to species of all kinds, including newts, common frogs and brown trout.

15 protected species at national level and 5 natural environments with European Union recognition can be found there. Since 2003 this nature spot has enjoyed Département-level protection through a biotope protection order. There is a very easy interpretation trail running around the lake, complete with educational information, to enable you to explore this remarkable ecosystem.

Intriguing heritage feature: as you head up towards Le Lou lake, you'll see the Cross of the Blessed Paul; a Spanish pilgrim who tried to cross the Alps and whose tomb can be found at Saint-Martin-de-Belleville Church.

Attribution : Vincent_LOTTENBERG



Lac du Lou (B)

This name comes from the patois lou which means lake. Formed when the glacier retreated into a depression hollowed out by this one upstream of a rock bar, the Lac de Lou reaches a depth of 17.50 m near the torrent of Revers. Depending on the flow rate of the torrent, its surface temperature varies during the summer from around 5 to 12 degrees. Two fish species have been introduced by the fishing company, the arctic char and the brown trout. The arctic char prefers to live at depth and reproduces naturally in the alpine lakes. The brown trout requires frequent rearing because, if left to develop normally, it does not find the conditions necessary for its reproduction. Not as common, the sculpin and minnow, probably brought in by fishermen, have settled in the lake. Well-thought out management is necessary for each species to find its food in this relatively poor and fragile environment.

Attribution : Christophe GOTTI



The common frog (C)

Any pond or puddle is good for me. I am able to breed at 2,500 m! It takes me several years from a tadpole to become a frog. And don't laugh if you find me very small compared to my sisters in the lowlands, you try spending the winter under 2 m of snow!

Attribution : Alain CHASTIN