

Refuge de Plan du Lac atop the plateau

Vanoise



Ambiance au refuge de Plan du Lac (Chloé TARDIVET)

A wealth of beauty and sensations, a diversity of atmospheres and landscapes in a panorama spanning 360°, all at high altitude and accessible to all! An absolute must-see!

At the beginning of June at the Refuge de Plan du Lac, there are about twenty of us national park agents, still misty eyed. It is 3:30 in the morning, the night at the refuge was short. Today the ptarmigans are being counted. These birds are so discreet that to get an idea of their number, we count them by ear. We count the singing males and, of course, they sing at dawn! At 4:30, everyone is in place, it is - 5 ° C and it bites a little! The first characteristic raucous songs are heard. The count lasts barely more than an hour and then we can gaze upon the orange summit of the Dent Parrachée as it is caressed by the first rays of sun. Some roosters still sing or fly into their competitor's territory. Soon all the domes of the Vanoise will be glowing red. Didier Malrat, Vanoise National Park ranger.

Useful information

Practice : Walking hike

Duration : 1 h

Length : 4.5 km

Trek ascent : 97 m

Difficulty : Very easy

Type : Loop

Themes : Viewpoint

Accessibility : Joëlette , Pushchair , Wheelchair

Trek

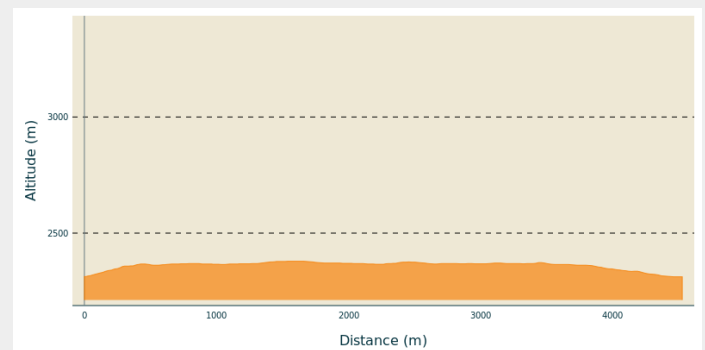
Departure : Bellecombe car park, Termignon

Arrival : Bellecombe car park, Termignon

Markings :  GR

Cities : 1. VAL-CENIS

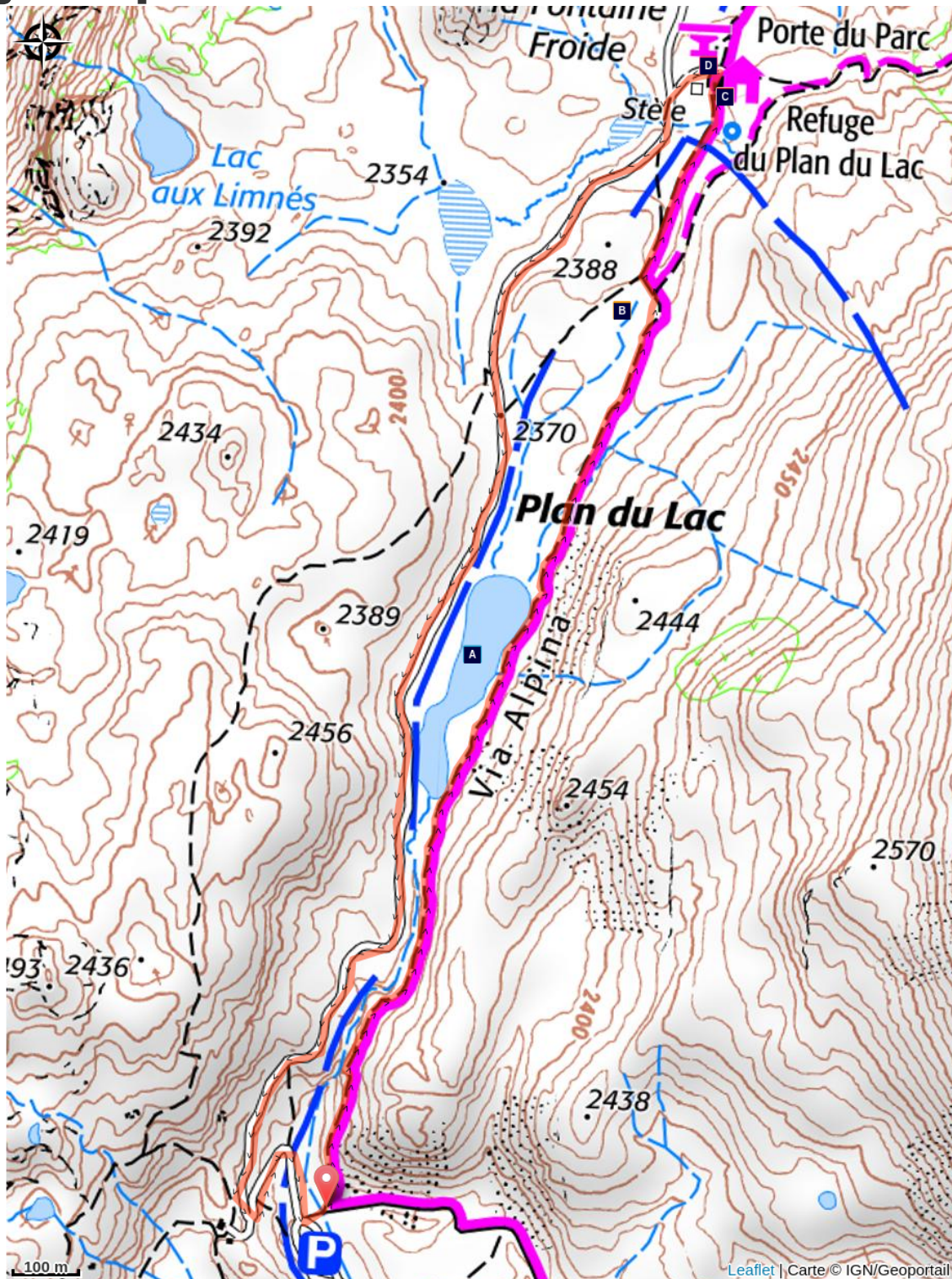
Altimetric profile







Min elevation 2312 m Max elevation 2379 m

Leave from Bellecombe car park. Take the GR®5 in the direction of the “Refuge de Plan du Lac”. The first 300 metres of the walk provide access to the Plan du Lac plateau passing over a small gorge dug out by the lake’s outflowing stream. You immediately find yourself in the heart of the alpine grasslands inhabited by some domestic herds of sheep and cows grazing under the eyes of numerous marmots. On the right of the trail, the scree colonised by rhododendrons and dwarf junipers are refuge to the discrete rock ptarmigan. On the left, the hilly terrain of the plateau is home to several small lakes, including Plan du Lac, next to the trail. The view opens on to the south face of the Grande Casse (3,855 m in altitude), the highest peak of the Vanoise and of all the Vanoise glaciers. After a small pass, the trail descends towards the refuge. Variation: Take the paved pastoral road reserved for alpine farmers and professionals, easy for wheelchairs and pushchairs to move over. People with disabilities can access the refuge by car (reserved parking at the back of the refuge) by requesting in advance a traffic licence at the National Park’s office located at Termignon.

On your path...



-  The Plan du Lac (A)
-  The Refuge-Porte de Plan du Lac (C)

-  At Plan du Lac (B)
-  The panorama (D)

All useful information

Is in the midst of the park

The national park is an unrestricted natural area but subjected to regulations which must be known by all visitors.

Advices

Variation: Caution on the pastoral road Traffic licence to be requested in advance for direct access to the refuge for people with disabilities.

How to come ?

Transports

"

Rail connection to Modane. Information: www.voyages-sncf.com

Then transport by coach to the administrative centre of Termignon. Information: www.transavoie.com

Then free shuttle bus Termignon-Bellecombe, from July to August and the weekends from 15th June to 14th September.

Shuttle bus information: www.termignon.haute-maurienne-vanoise.com/pratique/se-deplacer-sans-voiture

Suggested hitchhiking organised in the Haute-Maurienne valley. Information: www.rezopouce.fr

"

Access

From Termignon, head in the direction of Lanslebourg. Go on for about 500 m, then at the hairpin bend, cross the main road and head in the direction of Bellecombe car park.

Advised parking

In summer, park at Termignon, then take the free shuttle bus to Bellecombe. In the off season, park at Bellecombe car park.

Accessibility

Refuge-Porte de Plan du Lac certified "Accessible tourism" for the 4 types of disability. Interpretive space and audio-tactile tool to facilitate access to

knowledge by those partially sighted and blind. The refuge is open from the beginning of June to the end of September, and has a permanent caretaker to ensure the reception and management of the refuge.



Joëlette

Pushchair

Wheelchair

Information desks

Vanoise Information Desk - Termignon

Place Vanoise, 73500 Termignon

Tel : 04 79 20 54 54

<https://www.vanoise-parcnational.fr>

Office de tourisme de Val Cenis Termignon

Maison de la Vanoise, Place de la
Vanoise, Termignon, 73500 Val-Cenis

info@hautemaurienne.com

Tel : 04 79 05 99 06

<https://www.valcenis.com>

On your path...



The Plan du Lac (A)

The Plan du Lac is a grassland lake. The banks are alive with rushes and sedges. The bottom is lined with stoneworts, edged by some broad-leaved pondweed. The lake is stocked with brown trout and schools of minnows wander here and there. It's a good breeding ground for the common frog. The permeability of the limestone substratum leads to a significant drop in the water level at the end of the season.

Attribution : Nathalie TISSOT

At Plan du Lac (B)

The pastoral road which passes in front of the Refuge de Plan du Lac serves the various alpine pastures where the farmers graze their herds of cows and sheep. This is where Beaufort, Tome de Savoie and Bleu de Termignon are made. This road is an old communication and trade route between the valleys of Tarentaise and Maurienne, via the Col de la Vanoise that links Pralognan-la-Vanoise to Termignon. It's the "salt and cheese road".



The Refuge-Porte de Plan du Lac (C)

The Refuge-Porte de Plan du Lac has been certified "Accessible Tourism" for the 4 disability types. Advantageous features:

- 1- Complementarity between high-mountain catering and accommodation and a place of interpretation;
- 2- Located in the heart of the oldest of the French national parks;
- 3- A visual perspective close to 360° over the glaciers and the highest peaks of Vanoise including La Grande Casse (3855 m);
- 4- Immersion in nature at more than 2,300 m in altitude.

Refuge with 42 beds, 1 room and 1 sanitary facility for disabled people.

Attribution : PNV - TISSOT Nathalie

The panorama (D)

From the Refuge-Porte de Plan du Lac, a 360° panorama of the peaks and glaciers. To the west, the glaciers or domes of the Vanoise, plateau glaciers extending from the Dent Parrachée to the Pointe de la Rechasse over nearly 13 km and 30 km². To the north, the Grand Casse culminates at 3,855 m (highest summit in Savoy). To the east, the small bell towers of Lanserlia at the foot of which are the rocky glaciers. An information table about the surrounding landscape is located on the interpretative space outside the refuge.